

CITY OF COVINA
 PHOTO SAFETY PROGRAM
 444 NORTH CITRUS AVENUE
 COVINA, CA 917231



Location Performance Summary Report By Lane

Submission Criteria

From Violation Date: 10/1/2017 To Violation Date: 10/31/2017 Violation Type: ALL

Location	A Violation Events	B (C+D+E) Violation Event Rejections	C Non- Violations	D Non- Controllable Rejections	E Controllable Rejections	F Violation Events Still In Workflow	G (A-B-F) Citations Issued	H (G/(G+E)) Issuance Rate	I (B/A) Rejection Percentage	J (E/A) Controllable Rejection Percentage
CV01 NB AZUSA AVE @ CYPRESS ST										
Lane 1	103	78	41	36	1	0	25	96.15%	75.73%	0.97%
Lane 2	83	51	29	21	1	0	32	96.97%	61.45%	1.20%
Lane 3	110	78	55	23	0	0	32	100.00%	70.91%	0.00%
Lane 4	124	75	38	36	1	0	49	98.00%	60.48%	0.81%
	420	282	163	116	3	0	138	97.87%	67.14%	0.71%
CV02 NB BARRANCA AVE @ ROWLAND ST										
Lane 1	110	100	79	21	0	0	10	100.00%	90.91%	0.00%
Lane 2	54	37	12	25	0	0	17	100.00%	68.52%	0.00%
Lane 3	62	45	18	26	1	0	17	94.44%	72.58%	1.61%
	226	182	109	72	1	0	44	97.78%	80.53%	0.44%
CV03 EB ROWLAND ST @ BARRANCA AVE										
Lane 1	14	13	12	0	0	0	1	100.00%	92.86%	0.00%
Lane 2	8	6	4	1	0	0	2	66.67%	75.00%	12.50%
Lane 3	14	12	10	0	2	0	2	50.00%	85.71%	14.29%
Lane 4	362	294	215	71	8	0	68	89.47%	81.22%	2.21%
	398	325	241	73	11	0	73	86.90%	81.66%	2.76%
CV04 WB ROWLAND ST @ BARRANCA AVE										
Lane 1	21	18	10	8	0	0	3	100.00%	85.71%	0.00%
Lane 2	33	20	9	4	7	0	13	65.00%	60.61%	21.21%
Lane 3	24	18	13	5	0	0	6	100.00%	75.00%	0.00%
Lane 4	47	40	28	8	4	0	7	63.64%	85.11%	8.51%
	125	96	60	25	11	0	29	72.50%	76.80%	8.80%

CITY OF COVINA
 PHOTO SAFETY PROGRAM
 444 NORTH CITRUS AVENUE
 COVINA, CA 917231



Location Performance Summary Report By Lane

Submission Criteria		
From Violation Date: 10/1/2017	To Violation Date: 10/31/2017	Violation Type: ALL

Location	A Violation Events	B (C+D+E) Violation Event Rejections	C Non- Violations	D Non- Controllable Rejections	E Controllable Rejections	F Violation Events Still In Workflow	G (A-B-F) Citations Issued	H (G/(G+E)) Issuance Rate	I (B/A) Rejection Percentage	J (E/A) Controllable Rejection Percentage
CV05 NB GRAND AVE @ BADILLO ST										
Lane 1	53	46	38	8	0	0	7	100.00%	86.79%	0.00%
Lane 2	3	3	3	0	0	0	0	0.00%	100.00%	0.00%
Lane 3	12	10	4	6	0	0	2	100.00%	83.33%	0.00%
Lane 4	480	309	196	108	5	0	171	97.16%	64.38%	1.04%
	548	368	241	122	5	0	180	97.30%	67.15%	0.91%
CV06 SB GRAND AVE @ BADILLO ST										
Lane 1	9	7	5	2	0	0	2	100.00%	77.78%	0.00%
Lane 4	17	13	10	3	0	0	4	100.00%	76.47%	0.00%
	26	20	15	5	0	0	6	100.00%	76.92%	0.00%
CV07 EB BADILLO ST @ GRAND AVE										
Lane 1	12	10	6	4	0	0	2	100.00%	83.33%	0.00%
Lane 2	26	25	25	0	0	0	1	100.00%	96.15%	0.00%
Lane 3	24	19	16	2	1	0	5	83.33%	79.17%	4.17%
Lane 4	506	425	354	65	6	0	81	93.10%	83.99%	1.19%
	568	479	401	71	7	0	89	92.71%	84.33%	1.23%
Totals:	2,311	1,752	1,230	484	38	0	559	93.63%	75.81%	1.64%

CITY OF COVINA
PHOTO SAFETY PROGRAM
444 NORTH CITRUS AVENUE
COVINA, CA 917231



Location Performance Summary Report By Lane

Submission Criteria

From Violation Date: 10/1/2017

To Violation Date: 10/31/2017

Violation Type: ALL

Locations With No Events

Copy for Public Records Act Request
Covina Police Department
8/28/2018 8:51:59 PM - CIVILMASTER@antique

CITY OF COVINA
 PHOTO SAFETY PROGRAM
 444 NORTH CITRUS AVENUE
 COVINA, CA 917231



Location Performance Summary Report By Lane

Submission Criteria

From Violation Date: 11/1/2017

To Violation Date: 11/30/2017

Violation Type: ALL

Location	A Violation Events	B (C+D+E) Violation Event Rejections	C Non- Violations	D Non- Controllable Rejections	E Controllable Rejections	F Violation Events Still In Workflow	G (A-B-F) Citations Issued	H (G/(G+E)) Issuance Rate	I (B/A) Rejection Percentage	J (E/A) Controllable Rejection Percentage
CV01 NB AZUSA AVE @ CYPRESS ST										
Lane 1	77	72	29	43	0	0	5	100.00%	93.51%	0.00%
Lane 2	68	54	15	38	1	0	14	93.33%	79.41%	1.47%
Lane 3	74	65	27	38	0	0	9	100.00%	87.84%	0.00%
Lane 4	173	129	59	67	3	0	44	93.62%	74.57%	1.73%
	392	320	130	186	4	0	72	94.74%	81.63%	1.02%
CV02 NB BARRANCA AVE @ ROWLAND ST										
Lane 1	50	46	28	18	0	0	4	100.00%	92.00%	0.00%
Lane 2	65	63	27	34	2	0	2	50.00%	96.92%	3.08%
Lane 3	70	65	41	23	1	0	5	83.33%	92.86%	1.43%
	185	174	96	75	3	0	11	78.57%	94.05%	1.62%
CV03 EB ROWLAND ST @ BARRANCA AVE										
Lane 1	22	20	18	2	0	0	2	100.00%	90.91%	0.00%
Lane 2	20	19	4	14	1	0	1	50.00%	95.00%	5.00%
Lane 3	25	24	20	4	0	0	1	100.00%	96.00%	0.00%
Lane 4	445	401	246	148	7	0	44	86.27%	90.11%	1.57%
	512	464	288	168	8	0	48	85.71%	90.63%	1.56%
CV04 WB ROWLAND ST @ BARRANCA AVE										
Lane 1	28	24	18	6	0	0	4	100.00%	85.71%	0.00%
Lane 2	33	28	12	16	0	0	5	100.00%	84.85%	0.00%
Lane 3	23	19	9	10	0	0	4	100.00%	82.61%	0.00%
Lane 4	57	53	39	14	0	0	4	100.00%	92.98%	0.00%
	141	124	78	46	0	0	17	100.00%	87.94%	0.00%

CITY OF COVINA
 PHOTO SAFETY PROGRAM
 444 NORTH CITRUS AVENUE
 COVINA, CA 917231



Location Performance Summary Report By Lane

Submission Criteria		
From Violation Date: 11/1/2017	To Violation Date: 11/30/2017	Violation Type: ALL

Location	A Violation Events	B (C+D+E) Violation Event Rejections	C Non- Violations	D Non- Controllable Rejections	E Controllable Rejections	F Violation Events Still In Workflow	G (A-B-F) Citations Issued	H (G/(G+E)) Issuance Rate	I (B/A) Rejection Percentage	J (E/A) Controllable Rejection Percentage
CV05 NB GRAND AVE @ BADILLO ST										
Lane 1	44	39	32	7	0	0	5	100.00%	88.64%	0.00%
Lane 2	2	2	1	1	0	0	0	0.00%	100.00%	0.00%
Lane 3	16	16	12	4	0	0	0	0.00%	100.00%	0.00%
Lane 4	453	365	181	182	2	0	88	97.78%	80.57%	0.44%
	515	422	226	194	2	0	93	97.89%	81.94%	0.39%
CV06 SB GRAND AVE @ BADILLO ST										
Lane 1	2	2	2	0	0	0	0	0.00%	100.00%	0.00%
Lane 4	38	32	18	14	0	0	6	100.00%	84.21%	0.00%
	40	34	20	14	0	0	6	100.00%	85.00%	0.00%
CV07 EB BADILLO ST @ GRAND AVE										
Lane 1	10	8	4	4	0	0	2	100.00%	80.00%	0.00%
Lane 2	22	22	19	3	0	0	0	0.00%	100.00%	0.00%
Lane 3	26	26	21	5	0	0	0	0.00%	100.00%	0.00%
Lane 4	425	394	248	138	8	0	31	79.49%	92.71%	1.88%
	483	450	292	150	8	0	33	80.49%	93.17%	1.66%
Totals:	2,268	1,988	1,130	833	25	0	280	91.80%	87.65%	1.10%

CITY OF COVINA
PHOTO SAFETY PROGRAM
444 NORTH CITRUS AVENUE
COVINA, CA 917231




Location Performance Summary Report By Lane

Submission Criteria	From Violation Date: 11/1/2017	To Violation Date: 11/30/2017	Violation Type: ALL
---------------------	--------------------------------	-------------------------------	---------------------

Locations With No Events

Copy for Public Records Act Request
Covina Police Department
3/28/2018 8:01:44 P.M. - CIVMASTER - gpariaquez

**CITY OF COVINA
PHOTO SAFETY PROGRAM
444 NORTH CITRUS AVENUE
COVINA, CA 917231**



Location Performance Summary Report By Lane

Submission Criteria	From Violation Date: 12/1/2017	To Violation Date: 12/31/2017	Violation Type: ALL
----------------------------	---------------------------------------	--------------------------------------	----------------------------

<u>Location</u>	A Violation Events	B (C+D+E) Violation Event Rejections	C Non- Violations	D Non- Controllable Rejections	E Controllable Rejections	F Violation Events Still in Workflow	G (A-B-F) Citations Issued	H (G/(G+E)) Issuance Rate	I (B/A) Rejection Percentage	J (E/A) Controllable Rejection Percentage
CV01 NB AZUSA AVE @ CYPRESS ST										
Lane 1	67	57	39	18	0	0	10	100.00%	85.07%	0.00%
Lane 2	60	42	36	5	1	0	18	94.74%	70.00%	1.67%
Lane 3	74	57	52	5	0	0	17	100.00%	77.03%	0.00%
Lane 4	256	136	96	36	4	0	120	96.77%	53.13%	1.56%
	457	292	223	64	5	0	165	97.06%	63.89%	1.09%
CV02 NB BARRANCA AVE @ ROWLAND ST										
Lane 1	55	42	27	15	0	0	13	100.00%	76.36%	0.00%
Lane 2	50	31	21	10	0	0	19	100.00%	62.00%	0.00%
Lane 3	68	59	44	15	0	0	9	100.00%	86.76%	0.00%
	173	132	92	40	0	0	41	100.00%	76.30%	0.00%
CV03 EB ROWLAND ST @ BARRANCA AVE										
Lane 1	33	29	28	0	0	0	4	100.00%	87.88%	0.00%
Lane 2	12	11	7	3	1	0	1	50.00%	91.67%	8.33%
Lane 3	16	12	11	1	0	0	4	100.00%	75.00%	0.00%
Lane 4	448	364	279	72	13	0	84	86.60%	81.25%	2.90%
	509	416	325	77	14	0	93	86.92%	81.73%	2.75%
CV04 WB ROWLAND ST @ BARRANCA AVE										
Lane 1	27	24	18	6	0	0	3	100.00%	88.89%	0.00%
Lane 2	18	10	9	1	0	0	8	100.00%	55.56%	0.00%
Lane 3	9	8	5	3	0	0	1	100.00%	88.89%	0.00%
Lane 4	45	41	38	3	0	0	4	100.00%	91.11%	0.00%
	99	83	70	13	0	0	16	100.00%	83.84%	0.00%

CITY OF COVINA
 PHOTO SAFETY PROGRAM
 444 NORTH CITRUS AVENUE
 COVINA, CA 917231



Location Performance Summary Report By Lane

Submission Criteria	From Violation Date: 12/1/2017	To Violation Date: 12/31/2017	Violation Type: ALL
---------------------	--------------------------------	-------------------------------	---------------------

Location	A Violation Events	B (C+D+E) Violation Event Rejections	C Non- Violations	D Non- Controllable Rejections	E Controllable Rejections	F Violation Events Still In Workflow	G (A-B-F) Citations Issued	H (G/(G+E)) Issuance Rate	I (B/A) Rejection Percentage	J (E/A) Controllable Rejection Percentage
CV05 NB GRAND AVE @ BADILLO ST										
Lane 1	37	37	27	4	0	0	6	100.00%	83.78%	0.00%
Lane 2	4	4	4	0	0	0	0	0.00%	100.00%	0.00%
Lane 3	10	9	9	0	0	0	1	100.00%	90.00%	0.00%
Lane 4	427	304	268	31	5	0	123	96.09%	71.19%	1.17%
	478	348	308	35	5	0	130	96.30%	72.80%	1.05%
CV06 SB GRAND AVE @ BADILLO ST										
Lane 1	7	5	4	0	1	0	2	66.67%	71.43%	14.29%
Lane 4	54	41	33	8	0	0	13	100.00%	75.93%	0.00%
	61	46	37	8	1	0	15	93.75%	75.41%	1.64%
CV07 EB BADILLO ST @ GRAND AVE										
Lane 1	10	7	5	2	0	0	3	100.00%	70.00%	0.00%
Lane 2	25	24	21	2	0	0	1	50.00%	96.00%	4.00%
Lane 3	19	17	16	0	1	0	2	66.67%	89.47%	5.26%
Lane 4	455	377	319	34	24	0	78	76.47%	82.86%	5.27%
	509	425	361	38	26	0	84	76.36%	83.50%	5.11%
Totals:	2,286	1,742	1,416	275	51	0	544	91.43%	76.20%	2.23%

**CITY OF COVINA
PHOTO SAFETY PROGRAM
444 NORTH CITRUS AVENUE
COVINA, CA 917231**



Location Performance Summary Report By Lane

Submission Criteria		
From Violation Date: 1/1/2018	To Violation Date: 1/31/2018	Violation Type: ALL

Location	A	B (C+D+E)	C	D	E	F	G (A-B-F)	H (G/(G+E))	I (B/A)	J (E/A)
	Violation Events	Violation Event Rejections	Non- Violations	Non- Controllable Rejections	Controllable Rejections	Violation Events Still In Workflow	Citations Issued	Issuance Rate	Rejection Percentage	Controllable Rejection Percentage
CV01 NB AZUSA AVE @ CYPRESS ST										
Lane 1	80	62	42	20	0	0	18	100.00%	77.50%	0.00%
Lane 2	69	45	34	11	0	0	24	100.00%	65.22%	0.00%
Lane 3	66	53	47	5	1	0	13	92.86%	80.30%	1.52%
Lane 4	257	152	113	36	3	0	105	97.22%	59.14%	1.17%
	472	312	236	72	4	0	160	97.56%	66.10%	0.85%
CV02 NB BARRANCA AVE @ ROWLAND ST										
Lane 1	44	36	25	11	0	0	8	100.00%	81.82%	0.00%
Lane 2	53	43	28	15	0	0	10	100.00%	81.13%	0.00%
Lane 3	64	45	30	15	0	0	19	100.00%	70.31%	0.00%
	161	124	83	41	0	0	37	100.00%	77.02%	0.00%
CV03 EB ROWLAND ST @ BARRANCA AVE										
Lane 1	22	21	15	6	0	0	1	100.00%	95.45%	0.00%
Lane 2	16	14	9	3	2	0	2	50.00%	87.50%	12.50%
Lane 3	20	19	16	3	0	0	1	100.00%	95.00%	0.00%
Lane 4	504	438	315	101	22	0	66	75.00%	86.90%	4.37%
	562	492	355	113	24	0	70	74.47%	87.54%	4.27%
CV04 WB ROWLAND ST @ BARRANCA AVE										
Lane 1	17	15	11	4	0	0	2	100.00%	88.24%	0.00%
Lane 2	16	11	9	2	0	0	5	100.00%	68.75%	0.00%
Lane 3	8	5	2	2	1	0	3	75.00%	62.50%	12.50%
Lane 4	34	30	24	6	0	0	4	100.00%	88.24%	0.00%
	75	61	46	14	1	0	14	93.33%	81.33%	1.33%

CITY OF COVINA
 PHOTO SAFETY PROGRAM
 444 NORTH CITRUS AVENUE
 COVINA, CA 917231



Location Performance Summary Report By Lane

Submission Criteria	From Violation Date: 1/1/2018	To Violation Date: 1/31/2018	Violation Type: ALL
---------------------	-------------------------------	------------------------------	---------------------

Location	A Violation Events	B (C+D+E) Violation Event Rejections	C Non- Violations	D Non- Controllable Rejections	E Controllable Rejections	F Violation Events Still In Workflow	G (A-B-F) Citations Issued	H (G/(G+E)) Issuance Rate	I (B/A) Rejection Percentage	J (E/A) Controllable Rejection Percentage
CV05 NB GRAND AVE @ BADILLO ST										
Lane 1	36	32	26	6	0	0	4	100.00%	88.89%	0.00%
Lane 2	6	2	2	0	0	0	4	100.00%	33.33%	0.00%
Lane 3	6	6	4	1	1	0	0	0.00%	100.00%	16.67%
Lane 4	466	336	271	60	5	0	130	96.30%	72.10%	1.07%
	514	376	303	67	6	0	138	95.83%	73.15%	1.17%
CV06 SB GRAND AVE @ BADILLO ST										
Lane 1	8	7	6	1	0	0	1	100.00%	87.50%	0.00%
Lane 4	58	49	36	13	0	0	9	100.00%	84.48%	0.00%
	66	56	42	14	0	0	10	100.00%	84.85%	0.00%
CV07 EB BADILLO ST @ GRAND AVE										
Lane 1	8	8	7	0	1	0	0	0.00%	100.00%	12.50%
Lane 2	16	16	15	0	0	0	0	0.00%	100.00%	0.00%
Lane 3	13	12	10	1	1	0	1	50.00%	92.31%	7.69%
Lane 4	396	346	320	17	9	0	50	84.75%	87.37%	2.27%
	433	382	352	19	11	0	51	82.26%	88.22%	2.54%
Totals:	2,283	1,803	1,417	340	46	0	480	91.25%	78.98%	2.01%




Location Performance Summary Report By Lane

Submission Criteria		
From Violation Date: 1/1/2018	To Violation Date: 1/31/2018	Violation Type: ALL

Locations With No Events

Copy for Public Records Act Request
Covina Police Department
3/22/2015 9:01:52 PM - C:\MASTER\qparlegu

**CITY OF COVINA
PHOTO SAFETY PROGRAM
444 NORTH CITRUS AVENUE
COVINA, CA 917231**



Location Performance Summary Report By Lane

Submission Criteria

From Violation Date: 2/1/2018

To Violation Date: 2/28/2018

Violation Type: ALL

Location	A	B (C+D+E)	C	D	E	F	G (A-B-F)	H (G/(G+E))	I (B/A)	J (E/A)
	Violation Events	Violation Event Rejections	Non- Violations	Non- Controllable Rejections	Controllable Rejections	Violation Events Still In Workflow	Citations Issued	Issuance Rate	Rejection Percentage	Controllable Rejection Percentage
CV01 NB AZUSA AVE @ CYPRESS ST										
Lane 1	53	44	30	14	0	0	9	100.00%	83.02%	0.00%
Lane 2	56	40	31	9	0	0	16	100.00%	71.43%	0.00%
Lane 3	73	56	50	6	0	0	17	100.00%	76.71%	0.00%
Lane 4	211	139	99	40	0	0	72	100.00%	65.88%	0.00%
	393	279	210	69	0	0	114	100.00%	70.99%	0.00%
CV02 NB BARRANCA AVE @ ROWLAND ST										
Lane 1	100	84	56	28	0	0	16	100.00%	84.00%	0.00%
Lane 2	104	91	63	23	5	0	13	72.22%	87.50%	4.81%
Lane 3	121	99	69	30	0	0	22	100.00%	81.82%	0.00%
	325	274	188	81	5	0	51	91.07%	84.31%	1.54%
CV03 EB ROWLAND ST @ BARRANCA AVE										
Lane 1	26	23	20	3	0	0	3	100.00%	88.46%	0.00%
Lane 2	12	11	7	1	3	0	1	25.00%	91.67%	25.00%
Lane 3	28	25	17	8	0	0	3	100.00%	89.29%	0.00%
Lane 4	272	250	185	57	8	0	22	73.33%	91.91%	2.94%
	338	309	229	69	11	0	29	72.50%	91.42%	3.25%
CV04 WB ROWLAND ST @ BARRANCA AVE										
Lane 1	11	11	8	3	0	0	0	0.00%	100.00%	0.00%
Lane 2	43	36	27	9	0	0	7	100.00%	83.72%	0.00%
Lane 3	23	19	12	6	1	0	4	80.00%	82.61%	4.35%
Lane 4	63	56	44	12	0	0	7	100.00%	88.89%	0.00%
	140	122	91	30	1	0	18	94.74%	87.14%	0.71%

CITY OF COVINA
 PHOTO SAFETY PROGRAM
 444 NORTH CITRUS AVENUE
 COVINA, CA 917231



Location Performance Summary Report By Lane

Submission Criteria		
From Violation Date: 2/1/2018	To Violation Date: 2/28/2018	Violation Type: ALL

Location	A Violation Events	B (C+D+E) Violation Event Rejections	C Non- Violations	D Non- Controllable Rejections	E Controllable Rejections	F Violation Events Still In Workflow	G (A-B-F) Citations Issued	H (G/(G+E)) Issuance Rate	I (B/A) Rejection Percentage	J (E/A) Controllable Rejection Percentage
CV05 NB GRAND AVE @ BADILLO ST										
Lane 1	35	27	20	7	0	0	8	100.00%	77.14%	0.00%
Lane 2	3	3	2	1	0	0	0	0.00%	100.00%	0.00%
Lane 3	11	9	5	2	2	0	2	50.00%	81.82%	18.18%
Lane 4	394	324	282	39	3	0	70	95.89%	82.23%	0.76%
	443	363	309	49	5	0	80	94.12%	81.94%	1.13%
CV06 SB GRAND AVE @ BADILLO ST										
Lane 1	3	3	3	0	0	0	0	0.00%	100.00%	0.00%
Lane 4	63	57	44	12	1	0	6	85.71%	90.48%	1.59%
	66	60	47	12	1	0	6	85.71%	90.91%	1.52%
CV07 EB BADILLO ST @ GRAND AVE										
Lane 1	14	12	8	3	1	0	2	66.67%	85.71%	7.14%
Lane 2	25	25	24	1	0	0	0	0.00%	100.00%	0.00%
Lane 3	18	16	15	0	1	0	2	66.67%	88.89%	5.56%
Lane 4	431	401	356	40	5	0	30	85.71%	93.04%	1.16%
	488	454	403	44	7	0	34	82.93%	93.03%	1.43%
Totals:	2,193	1,861	1,477	354	30	0	332	91.71%	84.86%	1.37%

CITY OF COVINA
PHOTO SAFETY PROGRAM
444 NORTH CITRUS AVENUE
COVINA, CA 917231



Location Performance Summary Report By Lane

Submission Criteria

From Violation Date: 2/1/2018

To Violation Date: 2/28/2018

Violation Type: ALL

Locations With No Events

Copy for Public Records Act Request
Covina Police Department
8/28/2018 8:01:57 PM - CUMMASTER@copnetgva

**CITY OF COVINA
PHOTO SAFETY PROGRAM
444 NORTH CITRUS AVENUE
COVINA, CA 917231**



Location Performance Summary Report By Lane

Submission Criteria	From Violation Date: 3/1/2018	To Violation Date: 3/31/2018	Violation Type: ALL
----------------------------	--------------------------------------	-------------------------------------	----------------------------

<u>Location</u>	A Violation Events	B (C+D+E) Violation Event Rejections	C Non- Violations	D Non- Controllable Rejections	E Controllable Rejections	F Violation Events Still In Workflow	G (A-B-F) Citations Issued	H (G/(G+E)) Issuance Rate	I (B/A) Rejection Percentage	J (E/A) Controllable Rejection Percentage
CV01 NB AZUSA AVE @ CYPRESS ST										
Lane 1	75	57	38	18	1	0	18	94.74%	76.00%	1.33%
Lane 2	65	49	31	16	2	0	16	88.89%	75.38%	3.08%
Lane 3	84	69	48	19	2	0	15	88.24%	82.14%	2.38%
Lane 4	233	153	107	42	4	0	80	95.24%	65.67%	1.72%
	457	328	224	95	9	0	129	93.48%	71.77%	1.97%
CV02 NB BARRANCA AVE @ ROWLAND ST										
Lane 1	161	138	84	53	1	0	23	95.83%	85.71%	0.62%
Lane 2	193	146	100	44	2	0	47	95.92%	75.65%	1.04%
Lane 3	187	154	104	50	0	0	33	100.00%	82.35%	0.00%
	541	438	288	147	3	0	103	97.17%	80.96%	0.55%
CV03 EB ROWLAND ST @ BARRANCA AVE										
Lane 1	24	20	18	2	0	0	4	100.00%	83.33%	0.00%
Lane 2	20	19	12	4	3	0	1	25.00%	95.00%	15.00%
Lane 3	40	34	27	5	2	0	6	75.00%	85.00%	5.00%
Lane 4	319	300	186	103	11	0	19	63.33%	94.04%	3.45%
	403	373	243	114	16	0	30	65.22%	92.56%	3.97%
CV04 WB ROWLAND ST @ BARRANCA AVE										
Lane 1	27	26	17	9	0	0	1	100.00%	96.30%	0.00%
Lane 2	60	53	34	17	2	0	7	77.78%	88.33%	3.33%
Lane 3	37	27	23	4	0	0	10	100.00%	72.97%	0.00%
Lane 4	100	91	71	20	0	0	9	100.00%	91.00%	0.00%
	224	197	145	50	2	0	27	93.10%	87.95%	0.89%

CITY OF COVINA
 PHOTO SAFETY PROGRAM
 444 NORTH CITRUS AVENUE
 COVINA, CA 917231




Location Performance Summary Report By Lane

Submission Criteria

From Violation Date: 3/1/2018 To Violation Date: 3/31/2018 Violation Type: ALL

Location	A Violation Events	B (C+D+E) Violation Event Rejections	C Non- Violations	D Non- Controllable Rejections	E Controllable Rejections	F Violation Events Still In Workflow	G (A-B-F) Citations Issued	H (G/(G+E)) Issuance Rate	I (B/A) Rejection Percentage	J (E/A) Controllable Rejection Percentage
CV05 NB GRAND AVE @ BADILLO ST										
Lane 1	35	29	16	13	0	0	6	100.00%	82.86%	0.00%
Lane 2	1	1	1	0	0	0	0	0.00%	100.00%	0.00%
Lane 3	15	12	10	2	0	0	3	100.00%	80.00%	0.00%
Lane 4	425	349	297	45	7	0	76	91.57%	82.12%	1.65%
	476	391	324	58	7	0	85	92.39%	82.14%	1.47%
CV06 SB GRAND AVE @ BADILLO ST										
Lane 1	7	7	0	0	0	0	0	0.00%	100.00%	0.00%
Lane 4	56	52	43	9	0	0	4	100.00%	92.86%	0.00%
	63	59	50	9	0	0	4	100.00%	93.65%	0.00%
CV07 EB BADILLO ST @ GRAND AVE										
Lane 1	8	4	4	0	0	0	4	100.00%	50.00%	0.00%
Lane 2	23	23	23	0	0	0	0	0.00%	100.00%	0.00%
Lane 3	18	17	17	0	0	0	1	100.00%	94.44%	0.00%
Lane 4	519	488	416	58	14	0	31	68.89%	94.03%	2.70%
	568	532	460	58	14	0	36	72.00%	93.66%	2.46%
Totals:	2,732	2,318	1,734	533	51	0	414	89.03%	84.85%	1.87%

CITY OF COVINA
 PHOTO SAFETY PROGRAM
 444 NORTH CITRUS AVENUE
 COVINA, CA 917231



Location Performance Summary Report By Lane

Submission Criteria

From Violation Date: 3/1/2018

To Violation Date: 3/31/2018

Violation Type: ALL

Location	A Violation Events	B (C+D+E) Violation Event Rejections	C Non- Violations	D Non- Controllable Rejections	E Controllable Rejections	F Violation Events Still In Workflow	G (A-B-F) Citations Issued	H (G/(G+E)) Issuance Rate	I (B/A) Rejection Percentage	J (E/A) Controllable Rejection Percentage
CV05 NB GRAND AVE @ BADILLO ST										
Lane 1	35	29	16	13	0	0	6	100.00%	82.86%	0.00%
Lane 2	1	1	1	0	0	0	0	0.00%	100.00%	0.00%
Lane 3	15	12	10	2	0	0	3	100.00%	80.00%	0.00%
Lane 4	425	349	297	45	7	0	76	91.57%	82.12%	1.65%
	476	391	324	60	7	0	85	92.39%	82.14%	1.47%
CV06 SB GRAND AVE @ BADILLO ST										
Lane 1	7	7	0	0	0	0	0	0.00%	100.00%	0.00%
Lane 4	56	52	43	9	0	0	4	100.00%	92.86%	0.00%
	63	59	50	9	0	0	4	100.00%	93.65%	0.00%
CV07 EB BADILLO ST @ GRAND AVE										
Lane 1	8	4	4	0	0	0	4	100.00%	50.00%	0.00%
Lane 2	23	23	23	0	0	0	0	0.00%	100.00%	0.00%
Lane 3	18	17	17	0	0	0	1	100.00%	94.44%	0.00%
Lane 4	519	488	416	58	14	0	31	68.89%	94.03%	2.70%
	568	532	460	58	14	0	36	72.00%	93.66%	2.46%
Totals:	2,732	2,318	1,734	533	51	0	414	89.03%	84.85%	1.87%

CITY OF COVINA
PHOTO SAFETY PROGRAM
444 NORTH CITRUS AVENUE
COVINA, CA 917231



Location Performance Summary Report By Lane

Submission Criteria	From Violation Date: 3/1/2018	To Violation Date: 3/31/2018	Violation Type: ALL
---------------------	-------------------------------	------------------------------	---------------------

Locations With No Events

Copy for Public Records Act Request
Covina Police Department
3/26/2018 9:02:08 PM - C:\MASTER.opanloga

**CITY OF COVINA
 PHOTO SAFETY PROGRAM
 444 NORTH CITRUS AVENUE
 COVINA, CA 917231**



Location Performance Summary Report By Lane

Submission Criteria	From Violation Date: 4/1/2018	To Violation Date: 4/30/2018	Violation Type: ALL
---------------------	-------------------------------	------------------------------	---------------------

Location	A Violation Events	B (C+D+E) Violation Event Rejections	C Non- Violations	D Non- Controllable Rejections	E Controllable Rejections	F Violation Events Still In Workflow	G (A-B-F) Citations Issued	H (G/(G+E)) Issuance Rate	I (B/A) Rejection Percentage	J (E/A) Controllable Rejection Percentage
CV01 NB AZUSA AVE @ CYPRESS ST										
Lane 1	92	69	50	19	0	0	23	100.00%	75.00%	0.00%
Lane 2	50	30	24	5	1	0	20	95.24%	60.00%	2.00%
Lane 3	89	59	53	5	1	0	30	96.77%	66.29%	1.12%
Lane 4	146	84	69	13	2	0	62	96.88%	57.53%	1.37%
	377	242	196	42	4	0	135	97.12%	64.19%	1.06%
CV02 NB BARRANCA AVE @ ROWLAND ST										
Lane 1	145	113	78	33	2	0	32	94.12%	77.93%	1.38%
Lane 2	137	111	56	48	7	0	26	78.79%	81.02%	5.11%
Lane 3	127	106	54	41	11	0	21	65.63%	83.46%	8.66%
	409	330	188	122	20	0	79	79.80%	80.68%	4.89%
CV03 EB ROWLAND ST @ BARRANCA AVE										
Lane 1	36	33	27	6	3	0	3	50.00%	91.67%	8.33%
Lane 2	36	31	23	6	2	0	5	71.43%	86.11%	5.56%
Lane 3	43	37	24	11	2	0	6	75.00%	86.05%	4.65%
Lane 4	653	542	419	111	12	0	111	90.24%	83.00%	1.84%
	768	643	493	131	19	0	125	86.81%	83.72%	2.47%
CV04 WB ROWLAND ST @ BARRANCA AVE										
Lane 1	13	10	6	4	0	0	3	100.00%	76.92%	0.00%
Lane 2	75	48	36	12	0	0	27	100.00%	64.00%	0.00%
Lane 3	27	19	15	2	2	0	8	80.00%	70.37%	7.41%
Lane 4	87	70	61	9	0	0	17	100.00%	80.46%	0.00%
	202	147	118	27	2	0	55	96.49%	72.77%	0.99%

**CITY OF COVINA
PHOTO SAFETY PROGRAM
444 NORTH CITRUS AVENUE
COVINA, CA 917231**



Location Performance Summary Report By Lane

Submission Criteria	From Violation Date: 4/1/2018	To Violation Date: 4/30/2018	Violation Type: ALL
----------------------------	--------------------------------------	-------------------------------------	----------------------------

<u>Location</u>	A Violation Events	B (C+D+E) Violation Event Rejections	C Non- Violations	D Non- Controllable Rejections	E Controllable Rejections	F Violation Events Still In Workflow	G (A-B-F) Citations Issued	H (G/(G+E)) Issuance Rate	I (B/A) Rejection Percentage	J (E/A) Controllable Rejection Percentage
CV05 NB GRAND AVE @ BADILLO ST										
Lane 1	37	34	27	6	1	0	3	75.00%	91.89%	2.70%
Lane 2	6	4	3	1	0	0	2	100.00%	66.67%	0.00%
Lane 3	8	6	4	1	1	0	2	66.67%	75.00%	12.50%
Lane 4	437	331	279	43	9	0	106	92.17%	75.74%	2.06%
	488	375	313	51	11	0	113	91.13%	76.84%	2.25%
CV06 SB GRAND AVE @ BADILLO ST										
Lane 1	6	6	6	0	0	0	0	0.00%	100.00%	0.00%
Lane 4	69	59	46	13	0	0	10	100.00%	85.51%	0.00%
	75	65	52	13	0	0	10	100.00%	86.67%	0.00%
CV07 EB BADILLO ST @ GRAND AVE										
Lane 1	9	9	4	3	2	0	0	0.00%	100.00%	22.22%
Lane 2	23	22	22	0	0	0	1	100.00%	95.65%	0.00%
Lane 3	23	22	19	3	0	0	1	100.00%	95.65%	0.00%
Lane 4	614	551	502	37	12	0	63	84.00%	89.74%	1.95%
	669	604	547	43	14	0	65	82.28%	90.28%	2.09%
Totals:	2,988	2,406	1,907	429	70	0	582	89.26%	80.52%	2.34%



Location Performance Summary Report By Lane

Submission Criteria	From Violation Date: 4/1/2018	To Violation Date: 4/30/2018	Violation Type: ALL
---------------------	-------------------------------	------------------------------	---------------------

Locations With No Events

Copy for Public Records Act Request
Covina Police Department
9/28/2018 5:02:08 PM - CIVILIAN STEP OPERATOR

CITY OF COVINA
 PHOTO SAFETY PROGRAM
 444 NORTH CITRUS AVENUE
 COVINA, CA 917231



Location Performance Summary Report By Lane

Submission Criteria	From Violation Date: 5/1/2018	To Violation Date: 5/31/2018	Violation Type: ALL
----------------------------	--------------------------------------	-------------------------------------	----------------------------

<u>Location</u>	A Violation Events	B (C+D+E) Violation Event Rejections	C Non- Violations	D Non- Controllable Rejections	E Controllable Rejections	F Violation Events Still In Workflow	G (A-B-F) Citations Issued	H (G/(G+E)) Issuance Rate	I (B/A) Rejection Percentage	J (E/A) Controllable Rejection Percentage
CV01 NB AZUSA AVE @ CYPRESS ST										
Lane 1	101	83	43	39	1	0	18	94.74%	82.18%	0.99%
Lane 2	69	53	40	12	1	0	16	94.12%	76.81%	1.45%
Lane 3	91	74	67	5	2	0	17	89.47%	81.32%	2.20%
Lane 4	226	147	127	18	2	0	79	97.53%	65.04%	0.88%
	487	357	277	74	6	0	130	95.59%	73.31%	1.23%
CV02 NB BARRANCA AVE @ ROWLAND ST										
Lane 1	118	101	78	21	2	0	17	89.47%	85.59%	1.69%
Lane 2	90	69	58	11	0	0	21	100.00%	76.67%	0.00%
Lane 3	91	72	55	17	0	0	19	100.00%	79.12%	0.00%
	299	242	191	49	2	0	57	96.61%	80.94%	0.67%
CV03 EB ROWLAND ST @ BARRANCA AVE										
Lane 1	39	31	26	5	0	0	8	100.00%	79.49%	0.00%
Lane 2	15	10	8	2	0	0	5	100.00%	66.67%	0.00%
Lane 3	32	27	24	2	0	0	5	83.33%	84.38%	3.13%
Lane 4	655	587	477	98	12	0	68	85.00%	89.62%	1.83%
	741	655	535	107	13	0	86	86.87%	88.39%	1.75%
CV04 WB ROWLAND ST @ BARRANCA AVE										
Lane 1	22	20	14	6	0	0	2	100.00%	90.91%	0.00%
Lane 2	34	25	19	6	0	0	9	100.00%	73.53%	0.00%
Lane 3	18	14	12	2	0	0	4	100.00%	77.78%	0.00%
Lane 4	68	64	59	5	0	0	4	100.00%	94.12%	0.00%
	142	123	104	19	0	0	19	100.00%	86.62%	0.00%

CITY OF COVINA
 PHOTO SAFETY PROGRAM
 444 NORTH CITRUS AVENUE
 COVINA, CA 917231



Location Performance Summary Report By Lane

Submission Criteria	From Violation Date: 5/1/2018	To Violation Date: 5/31/2018	Violation Type: ALL
---------------------	-------------------------------	------------------------------	---------------------

Location	A Violation Events	B (C+D+E) Violation Event Rejections	C Non- Violations	D Non- Controllable Rejections	E Controllable Rejections	F Violation Events Still In Workflow	G (A-B-F) Citations Issued	H (G/(G+E)) Issuance Rate	I (B/A) Rejection Percentage	J (E/A) Controllable Rejection Percentage
CV05 NB GRAND AVE @ BADILLO ST										
Lane 1	39	31	17	14	0	0	8	100.00%	79.49%	0.00%
Lane 2	6	6	5	1	0	0	0	0.00%	100.00%	0.00%
Lane 3	13	11	11	0	0	0	2	100.00%	84.62%	0.00%
Lane 4	451	365	329	34	2	0	86	97.73%	80.93%	0.44%
	509	413	362	49	2	0	96	97.96%	81.14%	0.39%
CV06 SB GRAND AVE @ BADILLO ST										
Lane 1	6	6	6	0	0	0	0	0.00%	100.00%	0.00%
Lane 2	14	12	8	4	0	0	2	100.00%	85.71%	0.00%
Lane 3	3	3	3	0	0	0	0	0.00%	100.00%	0.00%
Lane 4	71	60	40	20	0	0	11	100.00%	84.51%	0.00%
	94	81	57	24	0	0	13	100.00%	86.17%	0.00%
CV07 EB BADILLO ST @ GRAND AVE										
Lane 1	10	10	3	4	3	0	0	0.00%	100.00%	30.00%
Lane 2	30	29	28	1	0	0	1	100.00%	96.67%	0.00%
Lane 3	20	19	18	1	0	0	1	100.00%	95.00%	0.00%
Lane 4	672	609	566	33	10	0	63	86.30%	90.63%	1.49%
	732	667	615	39	13	0	65	83.33%	91.12%	1.78%
Totals:	3,004	2,538	2,141	361	36	0	466	92.83%	84.49%	1.20%

CITY OF COVINA
PHOTO SAFETY PROGRAM
444 NORTH CITRUS AVENUE
COVINA, CA 917231



Location Performance Summary Report By Lane

Submission Criteria	From Violation Date: 5/1/2018	To Violation Date: 5/31/2018	Violation Type: ALL
---------------------	-------------------------------	------------------------------	---------------------

Locations With No Events

Copy for Public Records Act Request
Covina Police Department
5/31/2018 5:02:13 PM - CUMASTER@panetgva

CITY OF COVINA
 PHOTO SAFETY PROGRAM
 444 NORTH CITRUS AVENUE
 COVINA, CA 917231



Location Performance Summary Report By Lane

Submission Criteria	From Violation Date: 6/1/2018	To Violation Date: 6/30/2018	Violation Type: ALL
---------------------	-------------------------------	------------------------------	---------------------

Location	A Violation Events	B (C+D+E) Violation Event Rejections	C Non- Violations	D Non- Controllable Rejections	E Controllable Rejections	F Violation Events Still in Workflow	G (A-B-F) Citations Issued	H (G/(G+E)) Issuance Rate	I (B/A) Rejection Percentage	J (E/A) Controllable Rejection Percentage
CV01 NB AZUSA AVE @ CYPRESS ST										
Lane 1	56	44	26	18	0	0	12	100.00%	78.57%	0.00%
Lane 2	70	55	40	14	1	0	15	93.75%	78.57%	1.43%
Lane 3	89	72	66	5	1	0	17	94.44%	80.90%	1.12%
Lane 4	135	100	89	10	1	0	35	97.22%	74.07%	0.74%
	350	271	221	47	3	0	79	96.34%	77.43%	0.85%
CV02 NB BARRANCA AVE @ ROWLAND ST										
Lane 1	73	61	53	8	0	0	12	100.00%	83.56%	0.00%
Lane 2	97	83	63	20	0	0	14	100.00%	85.57%	0.00%
Lane 3	96	70	52	17	1	0	26	96.30%	72.92%	1.04%
	266	214	168	45	1	0	52	98.11%	80.45%	0.38%
CV03 EB ROWLAND ST @ BARRANCA AVE										
Lane 1	31	25	20	5	0	0	6	100.00%	80.65%	0.00%
Lane 2	33	31	18	10	3	0	2	40.00%	93.94%	9.09%
Lane 3	45	41	34	6	1	0	4	80.00%	91.11%	2.22%
Lane 4	685	641	468	158	15	0	44	74.58%	93.58%	2.19%
	794	738	540	179	19	0	56	74.67%	92.95%	2.39%
CV04 WB ROWLAND ST @ BARRANCA AVE										
Lane 1	21	20	16	4	0	0	1	100.00%	95.24%	0.00%
Lane 2	48	44	32	12	0	0	4	100.00%	91.67%	0.00%
Lane 3	24	22	15	6	1	0	2	66.67%	91.67%	4.17%
Lane 4	94	90	69	18	3	0	4	57.14%	95.74%	3.19%
	187	176	132	40	4	0	11	73.33%	94.12%	2.14%

CITY OF COVINA
 PHOTO SAFETY PROGRAM
 444 NORTH CITRUS AVENUE
 COVINA, CA 917231



Location Performance Summary Report By Lane

Submission Criteria	From Violation Date: 6/1/2018	To Violation Date: 6/30/2018	Violation Type: ALL
----------------------------	--------------------------------------	-------------------------------------	----------------------------

Location	A Violation Events	B (C+D+E) Violation Event Rejections	C Non- Violations	D Non- Controllable Rejections	E Controllable Rejections	F Violation Events Still In Workflow	G (A-B-F) Citations Issued	H (G/(G+E)) Issuance Rate	I (B/A) Rejection Percentage	J (E/A) Controllable Rejection Percentage
CV05 NB GRAND AVE @ BADILLO ST										
Lane 1	52	49	39	10	0	0	3	100.00%	94.23%	0.00%
Lane 2	4	2	1	1	0	0	2	100.00%	50.00%	0.00%
Lane 3	17	14	11	3	0	0	3	100.00%	82.35%	0.00%
Lane 4	423	354	315	36	3	0	69	95.83%	83.69%	0.71%
	496	419	366	68	3	0	77	96.25%	84.48%	0.60%
CV06 SB GRAND AVE @ BADILLO ST										
Lane 1	14	14	12	2	0	0	0	0.00%	100.00%	0.00%
Lane 2	19	18	12	6	0	0	1	100.00%	94.74%	0.00%
Lane 3	16	13	11	2	0	0	3	100.00%	81.25%	0.00%
Lane 4	108	94	76	18	0	0	14	100.00%	87.04%	0.00%
	157	139	111	28	0	0	18	100.00%	88.54%	0.00%
CV07 EB BADILLO ST @ GRAND AVE										
Lane 1	5	5	3	2	0	0	0	0.00%	100.00%	0.00%
Lane 2	31	30	28	0	2	0	1	33.33%	96.77%	6.45%
Lane 3	15	14	14	0	0	0	1	100.00%	93.33%	0.00%
Lane 4	639	595	539	48	8	0	44	84.62%	93.11%	1.25%
	690	644	584	50	10	0	46	82.14%	93.33%	1.45%
Totals:	2,940	2,601	2,122	439	40	0	339	89.45%	88.47%	1.36%

CITY OF COVINA
PHOTO SAFETY PROGRAM
444 NORTH CITRUS AVENUE
COVINA, CA 917231



Location Performance Summary Report By Lane

Submission Criteria		
From Violation Date: 6/1/2018	To Violation Date: 6/30/2018	Violation Type: ALL

Locations With No Events

Copy for Public Records Act Request
Covina Police Department
5/23/2018 9:32:15 PM - CIVILAS/EP/oper/leuz

CITY OF COVINA
 PHOTO SAFETY PROGRAM
 444 NORTH CITRUS AVENUE
 COVINA, CA 917231



Location Performance Summary Report By Lane

Submission Criteria	From Violation Date: 7/1/2018	To Violation Date: 7/31/2018	Violation Type: ALL
---------------------	-------------------------------	------------------------------	---------------------

Location	A Violation Events	B (C+D+E) Violation Event Rejections	C Non- Violations	D Non- Controllable Rejections	E Controllable Rejections	F Violation Events Still in Workflow	G (A-B-F) Citations Issued	H (G/(G+E)) Issuance Rate	I (B/A) Rejection Percentage	J (E/A) Controllable Rejection Percentage
CV01 NB AZUSA AVE @ CYPRESS ST										
Lane 1	54	30	22	8	0	20	4	100.00%	55.56%	0.00%
Lane 2	87	44	29	13	2	33	10	83.33%	50.57%	2.30%
Lane 3	32	23	19	3	1	0	9	90.00%	71.88%	3.13%
Lane 4	192	74	53	21	0	89	29	100.00%	38.54%	0.00%
	365	171	123	44	3	142	52	94.55%	46.85%	0.82%
CV02 NB BARRANCA AVE @ ROWLAND ST										
Lane 1	83	58	39	17	2	19	6	75.00%	69.88%	2.41%
Lane 2	98	47	23	23	1	36	15	93.75%	47.96%	1.02%
Lane 3	82	40	20	20	0	33	9	100.00%	48.78%	0.00%
	263	145	82	60	3	88	30	90.91%	55.13%	1.14%
CV03 EB ROWLAND ST @ BARRANCA AVE										
Lane 1	37	21	17	0	0	8	8	100.00%	56.76%	0.00%
Lane 2	43	26	9	13	4	13	4	50.00%	60.47%	9.30%
Lane 3	43	27	14	12	1	13	3	75.00%	62.79%	2.33%
Lane 4	598	435	280	143	12	132	31	72.09%	72.74%	2.01%
	721	509	320	172	17	166	46	73.02%	70.60%	2.36%
CV04 WB ROWLAND ST @ BARRANCA AVE										
Lane 1	22	18	10	8	0	1	3	100.00%	81.82%	0.00%
Lane 2	46	25	10	13	2	15	6	75.00%	54.35%	4.35%
Lane 3	17	8	6	2	0	7	2	100.00%	47.06%	0.00%
Lane 4	69	53	38	13	2	12	4	66.67%	76.81%	2.90%
	154	104	64	36	4	35	15	78.95%	67.53%	2.60%

**CITY OF COVINA
PHOTO SAFETY PROGRAM
444 NORTH CITRUS AVENUE
COVINA, CA 917231**



Location Performance Summary Report By Lane

Submission Criteria	From Violation Date: 7/1/2018	To Violation Date: 7/31/2018	Violation Type: ALL
---------------------	-------------------------------	------------------------------	---------------------

Location	A Violation Events	B (C+D+E) Violation Event Rejections	C Non- Violations	D Non- Controllable Rejections	E Controllable Rejections	F Violation Events Still In Workflow	G (A-B-F) Citations Issued	H (G/(G+E)) Issuance Rate	I (B/A) Rejection Percentage	J (E/A) Controllable Rejection Percentage
CV05 NB GRAND AVE @ BADILLO ST										
Lane 1	36	22	16	5	1	13	1	50.00%	61.11%	2.78%
Lane 2	4	1	1	0	0	3	0	0.00%	25.00%	0.00%
Lane 3	10	6	6	0	1	2	1	50.00%	70.00%	10.00%
Lane 4	512	300	237	58	5	179	33	86.84%	58.59%	0.98%
	562	330	260	63	7	197	35	83.33%	58.72%	1.25%
CV06 SB GRAND AVE @ BADILLO ST										
Lane 1	25	20	19	1	0	4	1	100.00%	80.00%	0.00%
Lane 2	11	9	5	4	0	1	1	100.00%	81.82%	0.00%
Lane 3	19	10	8	1	1	8	1	50.00%	52.63%	5.26%
Lane 4	76	55	45	10	0	14	7	100.00%	72.37%	0.00%
	131	94	77	16	1	27	10	90.91%	71.76%	0.76%
CV07 EB BADILLO ST @ GRAND AVE										
Lane 1	8	6	2	2	2	2	0	0.00%	75.00%	25.00%
Lane 2	19	16	16	0	0	1	2	100.00%	84.21%	0.00%
Lane 3	24	22	21	0	1	2	0	0.00%	91.67%	4.17%
Lane 4	690	524	466	37	21	133	33	61.11%	75.94%	3.04%
	741	568	505	39	24	138	35	59.32%	76.65%	3.24%
Totals:	2,937	1,921	1,431	431	59	793	223	79.08%	65.41%	2.01%

Copy for Public Records Act Request
 Covina Police Department
 5242016 2022-07-31 MASTER



Location Performance Summary Report By Lane

Submission Criteria		
From Violation Date: 7/1/2018	To Violation Date: 7/31/2018	Violation Type: ALL

Locations With No Events

Copy for Public Records Act Request
Covina Police Department
9/25/2018 8:02:23 PM - CUMASTER\operiegua

**CITY OF COVINA
 PHOTO SAFETY PROGRAM
 444 NORTH CITRUS AVENUE
 COVINA, CA 917231**



Location Performance Summary Report By Lane

Submission Criteria	From Violation Date: 1/1/2017	To Violation Date: 12/31/2017	Violation Type: ALL
----------------------------	--------------------------------------	--------------------------------------	----------------------------

<u>Location</u>	A Violation Events	B (C+D+E) Violation Event Rejections	C Non- Violations	D Non- Controllable Rejections	E Controllable Rejections	F Violation Events Still in Workflow	G (A-B-F) Citations Issued	H (G/(G+E)) Issuance Rate	I (B/A) Rejection Percentage	J (E/A) Controllable Rejection Percentage
CV01 NB AZUSA AVE @ CYPRESS ST										
Lane 1	763	586	327	253	6	0	177	96.72%	76.80%	0.79%
Lane 2	678	478	280	194	4	0	200	98.04%	70.50%	0.59%
Lane 3	707	499	345	149	4	0	208	98.11%	70.58%	0.57%
Lane 4	1,741	990	568	398	24	0	751	96.90%	56.86%	1.38%
	3,889	2,553	1,521	994	38	0	1,336	97.23%	65.65%	0.98%
CV02 NB BARRANCA AVE @ ROWLAND ST										
Lane 1	1,261	1,155	940	210	5	0	106	95.50%	91.59%	0.40%
Lane 2	624	457	208	224	25	0	167	86.98%	73.24%	4.01%
Lane 3	734	545	294	232	19	0	189	90.87%	74.25%	2.59%
	2,619	2,157	1,442	666	49	0	462	90.41%	82.36%	1.87%
CV03 EB ROWLAND ST @ BARRANCA AVE										
Lane 1	356	304	277	23	4	0	52	92.86%	85.39%	1.12%
Lane 2	130	112	62	46	4	0	18	81.82%	86.15%	3.08%
Lane 3	243	212	169	40	3	0	31	91.18%	87.24%	1.23%
Lane 4	4,134	3,519	2,477	972	70	0	615	89.78%	85.12%	1.69%
	4,863	4,147	2,985	1,081	81	0	716	89.84%	85.28%	1.67%
CV04 WB ROWLAND ST @ BARRANCA AVE										
Lane 1	305	263	164	97	2	0	42	95.45%	86.23%	0.66%
Lane 2	366	261	135	115	11	0	105	90.52%	71.31%	3.01%
Lane 3	218	170	119	50	1	0	48	97.96%	77.98%	0.46%
Lane 4	573	479	335	133	11	0	94	89.52%	83.60%	1.92%
	1,462	1,173	753	395	25	0	289	92.04%	80.23%	1.71%

**CITY OF COVINA
PHOTO SAFETY PROGRAM
444 NORTH CITRUS AVENUE
COVINA, CA 917231**



Location Performance Summary Report By Lane

Submission Criteria	From Violation Date: 1/1/2017	To Violation Date: 12/31/2017	Violation Type: ALL
---------------------	-------------------------------	-------------------------------	---------------------

Location	A	B (C+D+E)	C	D	E	F	G (A-B-F)	H (G/(G+E))	I (B/A)	J (E/A)
	Violation Events	Violation Event Rejections	Non- Violations	Non- Controllable Rejections	Controllable Rejections	Violation Events Still in Workflow	Citations Issued	Issuance Rate	Rejection Percentage	Controllable Rejection Percentage
CV05 NB GRAND AVE @ BADILLO ST										
Lane 1	470	381	260	121	0	0	89	100.00%	81.06%	0.00%
Lane 2	43	34	28	6	0	0	9	100.00%	79.07%	0.00%
Lane 3	143	110	79	31	0	0	33	100.00%	76.92%	0.00%
Lane 4	3,834	2,733	1,924	472	37	0	1,101	96.75%	71.28%	0.97%
	4,490	3,258	2,291	930	37	0	1,232	97.08%	72.56%	0.82%
CV06 SB GRAND AVE @ BADILLO ST										
Lane 1	85	72	48	22	2	0	13	86.67%	84.71%	2.35%
Lane 2	44	38	17	19	2	0	6	75.00%	86.36%	4.55%
Lane 3	14	11	5	6	0	0	3	100.00%	78.57%	0.00%
Lane 4	982	772	502	259	11	0	210	95.02%	78.62%	1.12%
	1,125	893	572	306	15	0	232	93.93%	79.38%	1.33%
CV07 EB BADILLO ST @ GRAND AVE										
Lane 1	139	120	49	68	3	0	19	86.36%	86.33%	2.16%
Lane 2	219	214	197	14	3	0	5	62.50%	97.72%	1.37%
Lane 3	245	231	214	14	3	0	14	82.35%	94.29%	1.22%
Lane 4	4,762	4,022	3,174	735	113	0	740	86.75%	84.46%	2.37%
	5,365	4,587	3,634	831	122	0	778	86.44%	85.50%	2.27%
Totals:	23,813	18,768	13,198	5,203	367	0	5,045	93.22%	78.81%	1.54%

CITY OF COVINA
PHOTO SAFETY PROGRAM
444 NORTH CITRUS AVENUE
COVINA, CA 917231



Location Performance Summary Report By Lane

Submission Criteria	From Violation Date: 1/1/2017	To Violation Date: 12/31/2017	Violation Type: ALL
---------------------	-------------------------------	-------------------------------	---------------------

Locations With No Events

Copy for Public Records Act Request
Covina Police Department
8/22/2018 5:01:16 PM - C:\MASTER\opartique